




Theale Primary School



Geography: Summer Term
2023

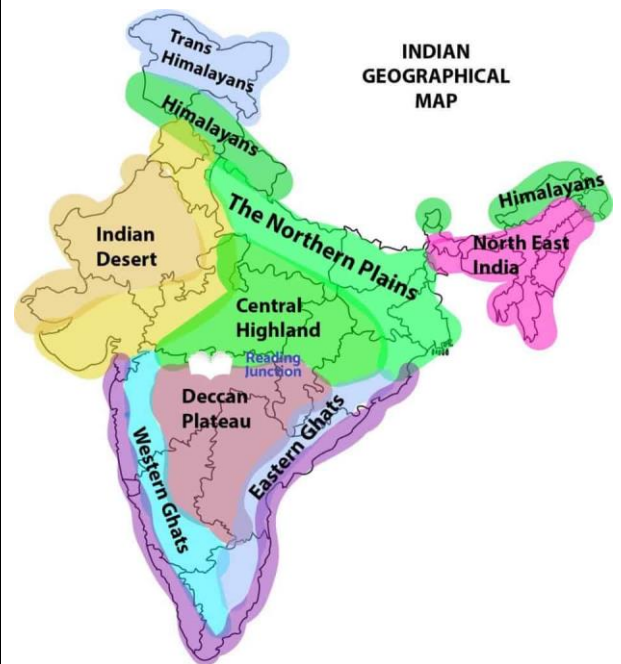
Year: Y4/Y5

Topic: A comparative study
between Britain and India

Key Vocabulary

Human Geography	Where people live, what they do, and how they use the land.
Physical Geography	The study of the Earth's surface. Physical geographers often use maps to study the differences in landforms, or natural features.
Climate	The usual temperature, wind and rainfall in an area of the Earth's surface for a long time.
Population	The measurement of the total number of people in an area – total population ÷ total land in km ²
Mountain range	A mountain range is a series or chain of mountains that are close together and connected by high ground.
River	A large natural stream of water flowing in a channel to the sea, a lake, or another river.
Urban	Towns and cities.
Services	Things that people do for others in exchange for money.

Map of India




Physical Features of India

Key Knowledge

- About 1.2 billion people live in India.



Theale Primary School



Geography: Summer Term
2023

Year: Y4/Y5

Topic: A comparative study
between Britain and India

- The capital of India is New Delhi, but the largest city is Mumbai.
- Hindi is the official language in India, with English as an additional official language.
- The currency in India is the rupee.
- The main religion in India is Hinduism. The next most popular religion is Islam; Sikhs and Christians also live in the country.
- One of the most important Hindu festivals is Diwali, also called the 'festival of lights'.
- There are seven prominent Mountain Ranges of India: The Himalaya Range. Karakoram and Pir Panjal Range. Eastern Mountain Range or The Purvanchal Range. The Satpura and Vindhaya Range. The Aravalli Range. The Western Ghats. The Eastern Ghats.
- The rivers in India provide potable water, cheap transportation and electricity. The rivers also have an important role in Hindu Religion and are considered holy.