




Theale Primary School



| | | |
|-----------------------------|-------------|---|
| Geography: Summer Term 2023 | Year: Y2/Y3 | Topic: Fieldwork and Observational Skills in the local area |
|-----------------------------|-------------|---|

| Key Vocabulary | |
|--------------------|---|
| Human Geography | Where people live, what they do, and how they use the land. |
| Physical Geography | The study of the Earth's surface. Physical geographers often use maps to study the differences in landforms, or natural features. |
| Agriculture | Another word for farming. The growing and harvesting of crops and/or breeding animals. |
| Recreation | An activity done for pleasure. |
| Retail | Shops where people can buy items. |
| Rural | Countryside or farmland. |
| Urban | Towns and cities. |
| Services | Things that people do for others in exchange for money. |
| Fieldwork | Working outside to collect information. |

- Physical features are naturally occurring, such as mountains and rivers.


| How is Land Used? | |
|---|--|
| 90% of land in the UK is rural . | 10% of the UK is urban . |
| <ul style="list-style-type: none"> Housing Factories Education Recreation Business Farming | <ul style="list-style-type: none"> Housing Factories Education Recreation Business Healthcare Transport Retail |

- | Services and areas of significance in our local area- Theale |
|--|
| <ul style="list-style-type: none"> The Kennet and Avon canal Theale railway station (Great Western railway) Theale C of E Primary school Theale Green school Holy Trinity church Englefield estate |

- | Human and Physical features |
|---|
| <ul style="list-style-type: none"> Human features are man-made such as towns, buildings and bridges. |



Theale Primary School



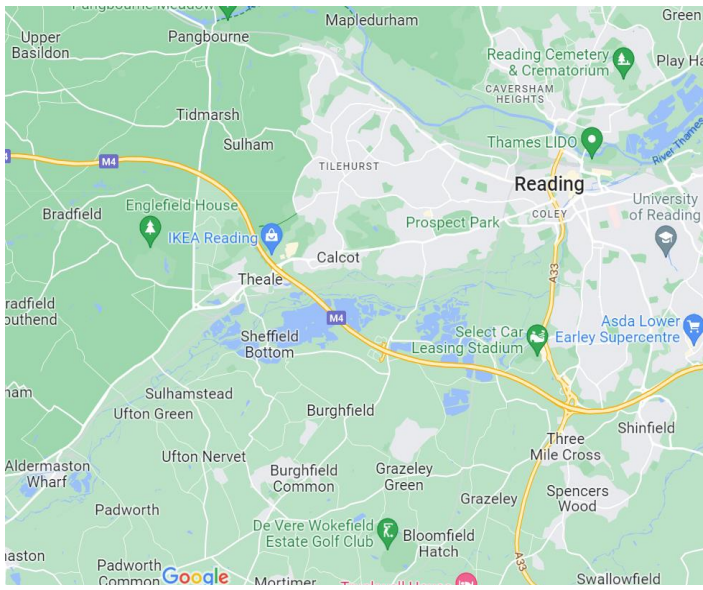
Geography: Summer Term
2023

Year: Y2/Y3

Topic: Fieldwork and
Observational Skills in the local
area

- The M4 motorway, linking Theale to London.

A map of Theale



-